

Gary Worley Pct. #1  
Joel Kelton Pct. #2



Wayne Shaw Pct. #3  
Larry Traweek Pct. #4

**BROWN COUNTY COMMISSIONERS COURT**

BROWN COUNTY COURTHOUSE  
200 S. BROADWAY, RM. 322  
BROWNWOOD, TEXAS 76801-3136  
FAX (325) 643-1356  
(325) 643-1985

\*  
PRESENTED TO  
GRAND JURY ON  
JUNE 16, 2016

June 1, 2016

Mr. Micheal Murray  
District Attorney  
Brown County  
200 S. Broadway  
Brownwood TX 76801

Dear Mr. Murray:

This letter serves as notification that Brown County is not currently entered into or negotiating a contract for road repair services. Brown County provides its own road repairs through its precinct work crews as standard practice.

If you need further information, please feel free to contact any member of the Brown County Commissioners Court.

Sincerely,

Handwritten signature of E. Ray West III in black ink.

E. Ray West III  
Brown County Judge

Handwritten signature of Gary Worley in black ink.

Gary Worley  
Commissioner, Pct 1

Handwritten signature of Joel Kelton in black ink.

Joel Kelton  
Commissioner, Pct 2

Wayne Shaw  
Commissioner, Pct 3


Handwritten signature of Wayne Shaw in black ink.

Larry Traweek  
Commissioner, Pct 4

Handwritten signature of Larry Traweek in black ink.

June 20, 2016  
(Exhibit #6)

COUNTY OF BROWN §  
PRECINCT 1 §  
ANNUAL ROAD REPORT §



All County Roads, bridges and culverts in precinct are in good condition with the exception of the following: **Refer to attached report.**


Amount of money necessary for normal and scheduled maintenance of the precinct roads during the next fiscal year is estimated to be: **\$199,066.00**

Number of traffic control devices in the precinct defaced or torn down: **22**

Any new roads that should be opened up in the precinct: **None known at this time.**


Any bridges, culverts or other improvements necessary to place the precinct roads in good condition and the estimated cost of the improvements: **None known at this time.**

Submitted on the ~~6th~~ day of June, 2016.



  
Gary Worley, Commissioner, Pct. 1

Subscribed and sworn to, before me, the undersigned authority, this 6<sup>th</sup> day of June, 2016.

  
Notary Public

T'Anna Ashley McClure  
My commission expires: March 30, 2019

BROWN COUNTY PCT. 1  
ANNUAL ROAD REPORT

Road Name	# Concrete Box	# Bridges	# Culverts	Unpaved	Paved	Total Length	Condition
AVE B			1	0.1		0.1	3
AVE C				0.1		0.1	3
AVE D				0.2		0.2	3
BRADY AVE			1		0.2	0.2	4
BRADY LN			2		0.2	0.2	4
BRIN			3	0.2		0.2	3
CARRIE LN		3			0.7	0.7	4
CORRIGAN			1		0.1	0.1	4
CR 153	1	2	9		5.1	5.1	4
CR 185	3		3	1.5		1.5	3
CR 186	1		6	3.2		3.2	3
CR 187			1	1.2		1.2	3
CR 188				1.2		1.2	3
CR 189		3	15	7.2		7.2	3
CR 190	1		10	3.5		3.5	3
CR 192		1	1	1	0.5	1.5	3
CR 194			2	1.3		1.3	3
CR 199	1	1	2		1	1	4
CR 200		1	1		0.6	0.6	4
CR 201	1	2	16	2.8	3.1	5.9	4
CR 202	1		7	3	1.9	4.9	3
CR 203	1	1	1		1.4	1.4	4
CR 204					0.2	0.2	3
CR 205			2	0.2		0.2	3
CR 206				0.1		0.1	3
CR 207				0.2		0.2	3
CR 208			1	0.1		0.1	3
CR 209			2	0.1		0.1	3
CR 211	1		5	3.2		3.2	3
CR 212	1		3		1.2	1.2	4
CR 213	3		6	2		2	4
CR 214	1	2	13		6.6	6.6	4
CR 217			3	2.2		2.2	3
CR 218	1		7	1.9		1.9	3
CR 219			2	0.4		0.4	3
CR 221	2		16	3.5	2.5	6	2
CR 222	1		5	2	1	3	3
CR 223			1	0.1		0.1	3
CR 224			1	0.2		0.2	3
CR 225	5	2	31	6.2	4.8	11	2
CR 226	3		2	2.3		2.3	3
CR 228	4	2	14		3.7	3.7	4
CR 229	1	1	7	4.1		4.1	3
CR 231	2		1	2.8		2.8	3
Road Name	# Concrete Box	# Bridges	# Culverts	Unpaved	Paved	Total Length	Condition

BROWN COUNTY PCT. 1  
ANNUAL ROAD REPORT

CR 232	1	2	2		1.9	1.9	4
CR 233	3		5		3.4	3.4	4
CR 234	1	6	11		5.4	5.4	2
CR 235		1	3		2.4	2.4	4
CR 236			1	0.8		0.8	3
CR 237	3	3	18		9.8	9.8	2
CR 238					0.1	0.1	4
CR 239	2	1	7		3.1	3.1	4
CR 240		2	3	1.8		1.8	3
CR 257	1		16		4.4	4.4	4
CR 258	6	3	20		5.8	5.8	4
CR 263				0.1		0.1	3
CR 264	1		15	6		6	3
CR 265			4		0.8	0.8	3
CR 267	2	13	16	2.9	7.1	10	4
CR 268			9	2.6		2.6	3
CR 533				0.7		0.7	2
CR 553			2		0.4	0.4	4
CR 554			4		0.5	0.5	4
CR 555				0.3		0.3	3
CR 618	1		1	0.5		0.5	3
FRANKE ST					0.4	0.4	4
HARRIS ST					0.1	0.1	4
IDLEWILD				0.3		0.3	3
MORRIS SHEPHERD					0.2	0.2	4
LEWIS ST			1	0.2		0.2	3
NORWOOD ST				0.2		0.2	3
OAK HILL CIR			4		0.9	0.9	4
ROANOKE				0.2		0.2	3
SHERIDAN	4		5		0.2	0.2	4
SPRING HOLLOW			1		0.7	0.7	4
STANLEY LN			1	0.5		0.5	3
STEPHEN F AUSTIN	7		9		1.2	1.2	2
THOMAS DR					0.4	0.4	4
VICK DR					0.8	0.8	4
WEMLEY ST				0.1		0.1	3
WHITAKER			1		0.3	0.3	4
WOODLEY ST				0.1		0.1	3
<b>TOTALS</b>	<b>67</b>	<b>52</b>	<b>363</b>	<b>75.4</b>	<b>85.1</b>	<b>160.5</b>	
	<b># Concrete Box</b>	<b># Bridges</b>	<b># Culverts</b>	<b>Unpaved</b>	<b>Paved</b>	<b>Total Miles</b>	

COUNTY OF BROWN §  
PRECINCT 2 §  
ANNUAL ROAD REPORT §



All County Roads, bridges and culverts in precinct are in good condition with the exception of the following: **Refer to attached report.**


Amount of money necessary for normal and scheduled maintenance of the precinct roads during the next fiscal year is estimated to be: **\$266,756.00**

Number of traffic control devices in the precinct defaced or torn down: **19**

Any new roads that should be opened up in the precinct: **None known at this time.**


Any bridges, culverts or other improvements necessary to place the precinct roads in good condition and the estimated cost of the improvements: **None known at this time.**

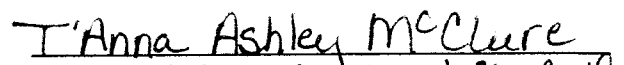
Submitted on the 6<sup>th</sup> day of June, 2016



  
Joel Kelton, Commissioner, Pct. 2

~~Subscribed and sworn to before me~~, the undersigned authority, this 6<sup>th</sup> day of June, 2016.

  
Notary Public

  
My commission expires: March 30, 2019

BROWN COUNTY PCT. 2  
ANNUAL ROAD REPORT

Road Name	# Concrete Box	# Bridges	# Culverts	Unpaved	Paved	Total Length	Condition
ABILENE					0.1	0.1	3
BETTIS AVE			1		0.3	0.3	3
BRICK ST					0.1	0.1	2
COX ST					0.1	0.1	3
CC WOODSON					0.1	0.1	4
CR 101			1		0.2	0.2	3
CR 105			7	3.6		3.6	3
CR 106	2	1	2	2.5		2.5	3
CR 115			9	1.6	2	3.6	4
CR 116			1		0.1	0.1	2
CR 117			1		0.5	0.5	3
CR 118	9		1	3.1		3.1	3
CR 119				1.4		1.4	3
CR 120	2	4	12	6.6	1.6	8.2	3
CR 366			3	1.2		1.2	3
CR 405	8	5	2		6.1	6.1	3
CR 406	2	7	3	1.9	1.9	3.8	3
CR 407		1	4	2.5		2.5	3
CR 408			2	0.9		0.9	3
CR 409				0.1		0.1	3
CR 410		2	1	2.1		2.1	3
CR 411	19	7	25		18.9	18.9	2
CR 413			1	0.6		0.6	3
CR 414			10	4.1		4.1	3
CR 415	2		5	3.9		3.9	3
CR 416			1	0.5		0.5	3
CR 417	14	5	2	6.7	2	8.7	3
CR 418			1	0.9		0.9	3
CR 419			1	1		1	3
CR 420			1	0.7		0.7	3
CR 421		1	3	1.5		1.5	3
CR 422			1		0.5	0.5	3
CR 423	1	1	15	5.1	1	6.4	3
CR 424		1	6	2.5		2.5	3
CR 425	2	1	2	3		3	3
CR 426		1	2	2.1		2.1	3
CR 427				0.9		0.9	3
CR 428		2	9	5.1		5.1	3
CR 430			5	1		1	3
CR 432			2	1.3		1.3	3
CR 433	3	4	3		3.8	3.8	3
CR 434			1	2.1		2.1	3
CR 435				0.2		0.2	3
CR 436			5	2.8	1.9	4.7	3
CR 437				0.2		0.2	3

BROWN COUNTY PCT. 2  
ANNUAL ROAD REPORT

Road Name	# Concrete Box	# Bridges	# Culverts	Unpaved	Paved	Total Length	Condition
CR 438	1	1	4	2.9		2.9	3
CR 439		1	1	0.9		0.9	3
CR 441	3		5		5.5	5.5	3
CR 442			4	2.5	0.5	3	3
CR 443				0.5		0.5	3
CR 444			2	1.1		1.1	3
CR 454			5		1.3	1.3	3
CR 455			5		1.7	1.7	4
CR 460			4		1.3	1.3	3
CR 461			7		2.4	2.4	3
CR 463			2		0.1	0.1	3
CR 476			2	1		1	3
CR 477	1	4	11	3.6	2.1	5.7	3
CR 478			14		9.4	9.4	3
CR 479	3			1.4		1.4	3
CR 487		3	5		5	5	3
CR 488				0.4		0.4	3
CR 489			3	2.6		2.6	3
CR 490				0.4		0.4	3
CR 493			1	0.4		0.4	3
CR 494			2	1.4		1.4	3
CR 495			2	3.5		3.5	3
CR 496	2		2	3.7		3.7	3
CR 519				0.3		0.3	3
CR 536					0.5	0.5	3
CR 537					0.1	0.1	3
CR 538			1		0.2	0.2	2
CR 552			3	1.4		1.4	3
CR 556			3	0.5		0.5	3
CR 558					0.1	0.1	3
CR 559					0.1	0.1	3
CR 560					0.2	0.2	3
CR 561					0.1	0.1	3
CR 562			1		0.5	0.5	3
CR 563			2		1	1	3
CR 594			10		3.9	3.9	2
CUNNINGHAM					0.1	0.1	3
E. VAUGHN			1		0.1	0.1	3
EL PASO				0.1		0.1	3
FORD			1		0.3	0.3	3
HIGH MESA				0.3		0.3	3
KEITH					0.1	0.1	3
LINDLEY ST			2		0.3	0.3	3
MONSEY			2		0.3	0.3	3
OLD LANE					0.5	0.5	3

BROWN COUNTY PCT. 2  
ANNUAL ROAD REPORT

Road Name	# Concrete Box	# Bridges	# Culverts	Unpaved	Paved	Total Length	Condition
PARSONS			4		0.3	0.3	3
PENINSULA DR			1		0.1	0.1	3
PLUMMER					0.1	0.1	3
PRUITT					0.1	0.1	3
SPILLWAY RD					1.1	1.1	3
SPRUCE ST				0.2	0.3	0.5	3
TEMPLE ST	1				0.5	0.5	3
THIRD ST					0.2	0.2	2
W. VAUGHN			1		0.1	0.1	3
WACO ST					0.2	0.2	3
WALNUT		1	3		1.5	1.5	2
WATSON LN					0.1	0.1	3
WEATHERBY CIR					0.1	0.1	3
WEST MAIN					0.2	0.2	3
<b>TOTALS</b>	<b>75</b>	<b>53</b>	<b>267</b>	<b>102.8</b>	<b>83.8</b>	<b>186.9</b>	
	<b># Concrete Box</b>	<b># Bridges</b>	<b># Culverts</b>	<b>Unpaved</b>	<b>Paved</b>	<b>Total Miles</b>	



COUNTY OF BROWN §  
PRECINCT 3 §  
ANNUAL ROAD REPORT §



All County Roads, bridges and culverts in precinct are in good condition with the exception of the following: **Refer to attached report.**


Amount of money necessary for normal and scheduled maintenance of the precinct roads during the next fiscal year is estimated to be: **\$141,133.00**

Number of traffic control devices in the precinct defaced or torn down: **8**

Any new roads that should be opened up in the precinct: **None known at this time.**

Any bridges, culverts or other improvements necessary to place the precinct roads in good condition and the estimated cost of the improvements: **None known at this time.**

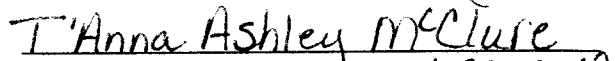
Submitted on the 6th day of June, 2016.



  
Wayne Shaw, Commissioner, Pct. 3

Subscribed and sworn to before me the undersigned authority, this 6<sup>th</sup> day of June, 2016.

  
Notary Public

  
My commission expires: March 30, 2019

BROWN COUNTY PCT. 3  
ANNUAL ROAD REPORT

Road Name	# Concrete Box	# Bridges	# Culverts	Unpaved	Paved	Total Length	Condition
BLUE QUAIL	1		1	0.4		0.4	3
CC WOODSON					0.1	0.1	4
COGGIN AVE					0.5	0.5	5
COVERED BRIDGE LN		1			0.3	0.3	2
CR 258			2	1.01		1	3
CR 259			7	4.1	0.3	4.4	2
CR 261		2	8	4.6	0.07	5.3	3
CR 266	1		2	0.4		0.4	3
CR 269	1	2	4	0.5	2	2.5	3
CR 269A				0.3		0.3	3
CR 270	2	1	8	1.6	3.5	5.1	3
CR 271	3		5	4.4		4.4	3
CR 272			1		0.4	0.4	3
CR 273			1		0.2	0.2	3
CR 274			1		0.4	0.4	3
CR 275					0.3	0.3	3
CR 276					0.2	0.2	3
CR 278	1		2		0.5	0.5	3
CR 279					0.3	0.3	3
CR 280			5		0.4	0.4	3
CR 281	1		1		0.7	0.7	3
CR 281S					0.1	0.1	3
CR 282				0.3		0.3	3
CR 283			1	0.6		0.6	3
CR 284			2	1.5		1.5	3
CR 285			1	0.5		0.5	3
CR 286			6	1.4	3	4.4	3
CR 287			4	2		2	3
CR 289			3	1.6		1.6	3
CR 290	1		1	1.6		1.6	2
CR 291	5	1	11	6	5	11	3
CR 292	2	1	8	2.3	4	6.3	3
CR 294	2	4	5	8.4	3	11.4	3
CR 295			5	2.6		2.6	3
CR 297			1	0.4		0.4	3
CR 299			3	1		1	3
CR 300			4	2.7		2.7	3
CR 302	2		5	3.5		3.5	2
CR 303			1	1.2		1.2	2
CR 304			3	2.4		2.4	3
CR 305			3	2.5		2.5	3
CR 306		1	1	1.7		1.7	3
CR 308			1	0.2		0.2	3
CR 309			1	0.6		0.6	3
CR 310		1	6	1.7		1.7	3

BROWN COUNTY PCT. 3  
ANNUAL ROAD REPORT

Road Name	# Concrete Box	# Bridges	# Culverts	Unpaved	Paved	Total Length	Condition
CR 312			3		1.2	1.2	3
CR 315			4		0.8	0.8	3
CR 316			3	1		1	3
CR 317			4		1.6	1.6	3
CR 318					0.5	0.5	3
CR 319			3		0.8	0.8	3
CR 320			3		2	2	3
CR 321	4	3	3	8.3		8.3	3
CR 322			1	1.3		1.3	3
CR 323			9	5		5	2
CR 325			4	2.4		2.4	3
CR 326			3	1.5		1.5	3
CR 327			3		2	2	3
CR 328				0.1		0.1	3
CR 329			6	2.5		2.5	3
CR 330			2	0.7		0.7	3
CR 331			3		4	4	3
CR 332		1	2	1.3		1.3	3
CR 333			2	1.5		1.5	3
CR 334		1	14	5	2	7	3
CR 335			1		0.4	0.4	3
CR 336	1		3		1.9	1.9	3
CR 337	1			1.4		1.4	3
CR 338	1		1	0.7	0.3	1	3
CR 339			3		2.5	2.5	3
CR 340			3		0.7	0.7	3
CR 341			2		1.3	1.3	3
CR 344		1	3		2.4	2.4	4
CR 345			1	0.7		0.7	3
CR 346			2		0.6	0.6	3
CR 347			2		0.9	0.9	3
CR 348			2	1.5		1.5	2
CR 349			1	0.4		0.4	3
CR 350		3	5	2.6	0.4	3	3
CR 351		1	8	1.9	1.5	3.4	3
CR 352		1	6	4.6		4.6	3
CR 353			1		0.3	0.3	3
CR 354		1	4		1.8	1.8	3
CR 355			4		3.2	3.2	3
CR 357		1	2		2	2	3
CR 358			3	1.3		1.3	3
CR 360			1		0.3	0.3	3
CR 361			1	1.2		1.2	3
CR 362		1			0.5	0.5	3
CR 363			1		0.3	0.3	3

BROWN COUNTY PCT. 3  
ANNUAL ROAD REPORT

Road Name	# Concrete Box	# Bridges	# Culverts	Unpaved	Paved	Total Length	
CR 364				0.1		0.1	3
CR 365	1		1	1.7		1.7	3
CR 367		3	7	5.8	0.5	6.3	3
CR 368				0.6		0.6	3
CR 369		2		1.2		1.2	3
CR 371			3	1.6		1.6	3
CR 372		3	2	3		3	3
CR 381		2	6	0.3	3	3.3	3
CR 382			1	0.3		0.3	2
CR 404				0.3		0.3	3
CR 405		1	2		0.8	0.8	3
CR 478			3		2	2	3
CR 525			1	0.5		0.5	2
CR 592					0.4	0.4	3
CR 613			3		0.7	0.7	3
CR 614			2		0.4	0.4	3
CR 615					0.4	0.4	2
CR 616			1		0.2	0.2	3
CR 619			1		0.9	0.9	3
CR 620		1	1	0.6		0.6	3
E. RIVER OAKS					0.4	0.4	3
FOX HOLLOW LN					0.3	0.3	3
GOBBLER LN				0.4		0.4	2
GREEN OAKS DR			1		0.6	0.6	3
HUDSON LN				0.3		0.3	4
JACK RABBIT CIR				0.8		0.8	2
MESQUITE DR			1		0.3	0.3	3
OAK CIRCLE			1		0.2	0.2	3
OAK ST				0.2		0.2	3
PETTY LN			1	0.5		0.5	3
SILENT TIMBERS				0.3		0.3	3
SLAYDEN ST				0.7		0.7	4
WHISPERING OAKS			2	0.6		0.6	2
WILD TREE LN				0.5		0.5	3
<b>TOTALS</b>	<b>30</b>	<b>40</b>	<b>296</b>	<b>131.21</b>	<b>72.57</b>	<b>204.4</b>	
	<b># Concrete Box</b>	<b># Bridges</b>	<b># Culverts</b>	<b>Unpaved</b>	<b>Paved</b>	<b>Total Miles</b>	

COUNTY OF BROWN §  
PRECINCT 4 §  
ANNUAL ROAD REPORT §



All County Roads, bridges and culverts in precinct are in good condition with the exception of the following: **Refer to attached report.**


Amount of money necessary for normal and scheduled maintenance of the precinct roads during the next fiscal year is estimated to be: **\$202,398.00**


Number of traffic control devices in the precinct defaced or torn down: **47**

Any new roads that should be opened up in the precinct: **None known at this time.**

Any bridges, culverts or other improvements necessary to place the precinct roads in good condition and the estimated cost of the improvements: **None known at this time.**

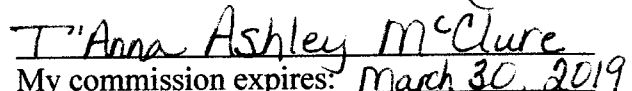
Submitted on the 6th day of June, 2016.



  
Larry Traweck, Commissioner, Pct. 4

Subscribed and sworn to, before me, the undersigned authority, this 6<sup>th</sup> day of June, 2016.

  
Notary Public

  
My commission expires: March 30, 2019

BROWN COUNTY PCT. 4  
ANNUAL ROAD REPORT

Road Name	# Concrete Box	# Bridges	# Culverts	Unpaved	Paved	Total Length	Condition
ARAN DR					0.1	0.1	1
ARDEE DR			2	0.4	0.3	0.7	1
BALLY SHANNON				0.2		0.2	1
BALLYCASTLE			3	0.4	0.3	0.7	1
BAY ST					0.1	0.1	1
BELFAST DR			2	0.4		0.4	1
BLARNEY DR			2		0.9	0.9	2
BRAY DR			1	0.2		0.2	1
BUCK HORN RD					0.1	0.1	4
BUCK VIEW RD			16		2.7	2.7	4
BURNET ST					0.1	0.1	1
CARNES LN					0.5	0.5	1
CASHELL DR			1	0.1	0.1	0.2	3
CENTER DR					0.1	0.1	2
CHEYENNE LN			2	0.5	0.2	0.7	3
CLAUDETT DR			1	0.1		0.1	1
CLIFDEN DR				0.3	0.1	0.4	1
CLOVER LEAF DR					0.2	0.2	3
CORK DR			2		0.3	0.3	5
COUNTRY OAKS LN			4	0.1	0.4	0.5	1
COVE CIRCLE					0.1	0.1	1
CR 102			5		1.5	1.5	1
CR 103	4	1	3		2.7	2.7	1
CR 104			1	0.2		0.2	1
CR 105	9	6	6	1.8	5.6	7.4	3
CR 107		1	6	2.1		2.1	
CR 108	1		4	2.2	0.8	3	2
CR 110	9		1	4.7		4.7	1
CR 111			1	0.2		0.2	1
CR 112				0.3		0.3	3
CR 113				1.7		1.7	1
CR 114	0	3	12	4.6		4.6	1
CR 121	3	1	12	4.6		4.6	
CR 122			10	4.1		4.1	2
CR 123				1.6		1.6	3
CR 124			1	0.1		0.1	
CR 126				0.1		0.1	2
CR 127			2	0.3		0.3	2
CR 128				0.1		0.1	2
CR 129	7		6	4.9		4.9	3
CR 130			2		0.4	0.4	4
CR 131			4	1.7		1.7	1
CR 132	4	1	3	2.4		2.4	4
CR 133			12	1.6	0.5	2.1	4
CR 134			9		2.2	2.2	3

BROWN COUNTY PCT. 4  
ANNUAL ROAD REPORT

Road Name	# Concrete Box	# Bridges	# Culverts	Unpaved	Paved	Total Length	Condition
CR 135			19		3.6	3.6	3
CR 136	9		11	5.7	0.1	5.8	2
CR 137	1	1		0.5		0.5	1
CR 138			1		0.5	0.5	2
CR 139	9		10	3	3.9	6.9	1
CR 140			7	1.1	1.2	2.3	1
CR 141			1	1		1	1
CR 142	1			0.8		0.8	2
CR 143			1		0.5	0.5	1
CR 144			2	0.3		0.3	1
CR 145			1	0.4		0.4	2
CR 146	2	2	7		2.3	2.3	1
CR 147	4	3	2		3.7	3.7	1
CR 148				0.3		0.3	3
CR 149			5	1.1		1.1	3
CR 150					0.1	0.1	1
CR 151	1			2.1		2.1	1
CR 152	2		7		3	3	2
CR 153	1		2		1	1	1
CR 154					0.3	0.3	1
CR 155			3	0.6	1.2	1.8	3
CR 156			7	0.1	1.3	1.4	3
CR 157			1		0.6	0.6	1
CR 158			4		0.2	0.2	2
CR 159			4		1.9	1.9	3
CR 160			5	2.2		2.2	3
CR 161			3	1.1		1.1	1
CR 162			3	1.9		1.9	2
CR 163		1	4		3.3	3.3	1
CR 164			1	1.5		1.5	2
CR 165	1		6	1.1	1.2	2.3	2
CR 166				0.6		0.6	1
CR 167				0.6		0.6	2
CR 168			2	0.5		0.5	2
CR 169			1		0.5	0.5	2
CR 170			5	1.9		1.9	1
CR 171		1	4	2.2		2.2	1
CR 172			2	1.4		1.4	2
CR 173		1		0.3	0.3	0.6	1
CR 174			1		0.3	0.3	3
CR 175			6		1.8	1.8	3
CR 176			7	2.1		2.1	3
CR 177			2	0.6		0.6	2
CR 178	1	1	2	1.3	0.2	1.5	2
CR 179			2		0.7	0.7	2

## BROWN COUNTY PCT. 4

## ANNUAL ROAD REPORT

Road Name	# Concrete Box	# Bridges	# Culverts	Unpaved	Paved	Total Length	Condition
CR 180	2	3	13	0.3	7.5	7.8	1
CR 182				0.1		0.1	3
CR 183			1	0.1	0.2	0.3	3
CR 191		1	4		2.2	2.2	2
CR 192		1	1	0.5	2.9	3.4	1
CR 193		1	5	3.2		3.2	2
CR 196			1	1	1.5	2.5	1
CR 197	2		4		1	1	4
CR 198	1		2		1	1	1
CR 210				0.3		0.3	1
CR 215				0.3		0.3	1
CR 216				0.2		0.2	2
CR 234 (WMAIN BL)				0.1	0.2	0.3	1
CR 429				0.3		0.3	1
CR 445					0.1	0.1	1
CR 446				0.1		0.1	1
CR 456			3		1.2	1.2	1
CR 464					0.5	0.5	3
CR 465					0.1	0.1	1
CR 466					0.2	0.2	1
CR 467				0.1	0.3	0.4	1
CR 468				0.1		0.1	1
CR 469				0.1		0.1	1
CR 470				0.1		0.1	1
CR 471			2		0.4	0.4	2
CR 472			1		0.2	0.2	2
CR 473			1		0.1	0.1	1
CR 474			1		0.1	0.1	1
CR 475				0.1		0.1	1
CR 486			1	0.1		0.1	1
CR 497				0.1		0.1	1
CR 498				0.1		0.1	1
CR 499			1		0.2	0.2	1
CR 521			2		0.6	0.6	1
CR 534			1	0.1		0.1	1
CR 541					0.1	0.1	1
CR 542					0.1	0.1	11
CR 543					0.1	0.1	1
CR 544					0.2	0.2	1
CR 546					0.2	0.2	1
CR 550			3		1.2	1.2	1
CR 551			11		2.4	2.4	1
CR 557			2		0.1	0.1	3
CR 564			1		0.5	0.5	1
CR 567				0.1		0.1	1



BROWN COUNTY PCT. 4  
ANNUAL ROAD REPORT

Road Name	# Concrete Box	# Bridges	# Culverts	Unpaved	Paved	Total Length	Condition
CR 568					0.2	0.2	1
CR 569			1		0.6	0.6	1
CR 572					0.2	0.2	2
CR 573			6		0.6	0.6	1
CR 574					0.3	0.3	2
CR 588					0.2	0.2	3
CR 589			1		0.6	0.6	1
CR 595				0.1		0.1	1
CR 596					0.6	0.6	1
CR 599			2	0.6		0.6	1
CR 600			1		0.7	0.7	1
CR 601					0.3	0.3	1
CR 602			1		0.1	0.1	1
CR 603					0.7	0.7	1
CR 604					0.6	0.6	1
CR 605				0.1	0.3	0.4	1
CR 606			2		0.8	0.8	1
CR 607					0.2	0.2	1
CR 608					0.2	0.2	1
CR 609					0.1	0.1	1
CR 610					0.3	0.3	1
CR 611			1	0.1	1.1	1.2	1
CR 612			12		1.4	1.4	4
CR 617					0.5	0.5	1
CULLINS ST			1		0.2	0.2	2
DAVID ST			1		0.2	0.2	1
DILLARD DR				0.2	0.3	0.5	1
DOE TRAIL			4		0.1	0.1	1
DONEGAL DR			2	0.2		0.2	1
DUBLIN DR					0.2	0.2	1
EASON DR				0.1		0.1	1
EMERALD DR			2		0.6	0.6	1
ENNIS DR				0.4		0.4	1
FORBESS DR				0.1	0.2	0.3	5
GOLDIE AVE					0.1	0.1	3
HAMMER DR					0.1	0.1	1
HIGH TOP					0.1	0.1	1
HILL CREST			1		0.2	0.2	1
IRELAND DR			1		0.2	0.2	2
JANE ELLEN			2		0.3	0.3	1
KILLARNEY DR					0.6	0.6	1
LAKESIDE DR					0.5	0.5	1
LIMERICK DR			9		0.6	0.6	3
LINE ST					0.2	0.2	2
LOUGH REE DR				0.1		0.1	2

BROWN COUNTY PCT. 4  
ANNUAL ROAD REPORT

Road Name	# Concrete Box	# Bridges	# Culverts	Unpaved	Paved	Total Length	Condition
LOVERS LANE			1		0.6	0.6	1
LUKER CIRCLE			3		0.7	0.7	2
MARGARET DR				0.1		0.1	1
MARION ST					0.1	0.1	1
MONAGHAN DR			2	0.4		0.4	1
NEAL DR			3		0.6	0.6	1
NEW CASTLE DR				0.1		0.1	1
ONEAL ST					0.2	0.2	1
PARK ST					0.1	0.1	1
PATRICIA DR			1	0.1		0.1	1
PENCY					0.3	0.3	1
ROSE CIRCLE					0.1	0.1	1
SHADY OAKS DR					0.5	0.5	1
SHAMROCK BLVD					0.1	0.1	1
SHAMROCK DR N			1		0.1	0.1	1
SHAMROCK DR S			1		0.5	0.5	1
SHANNON DR			1		0.2	0.2	1
SHERWOOD DR			3		1	1	3
SPORTSMAN DR			1	0.1	0.5	0.6	1
ST. PATRICK DR				0.3		0.3	1
SUNSET RD			2		0.2	0.2	1
THIRTEENTH ST					0.1	0.1	2
TIPPERARY DR				0.2		0.2	1
TORRES LN			1	0.3		0.3	1
TURNER DR				0.2	0.1	0.3	1
VERDE DR			2	0.2		0.2	1
WATERFORD			4		0.8	0.8	15
WEST ST					0.3	0.3	2
WESTERN OAKS LN			1		0.2	0.2	4
<b>TOTALS</b>	<b>74</b>	<b>29</b>	<b>425</b>	<b>89.8</b>	<b>102</b>	<b>191.8</b>	
	<b># Concrete Box</b>	<b># Bridges</b>	<b># Culverts</b>	<b>Unpaved</b>	<b>Paved</b>	<b>Total Miles</b>	